



















### List of State Protected Monuments in Haryana




Sl. No	District	Name of the Monument/Site & Period	Location	Notification No	Area	Khasra No	Photograph
1.	<a href="#">Ambala</a>	European Cemetery, 1902 AD	<a href="#">Ambala</a>	45/12/93-Edu-III(6) Dtd 5.10.1993	20.45 Acre		
2.	<a href="#">Fatehabad</a>	<a href="#">Ancient Mound Bhirrana</a> , Pre Harappan (Approximately 7570 BCE)	<a href="#">Bhirrana</a> village	4/18-82- Edu. II(3) Dtd 20.12.1982	167-13 Kanal	762	
3.	<a href="#">Fatehabad</a>	<a href="#">Ancient Mound I</a> , Pre Harappan	<a href="#">Kunal</a> village	1/10-96/IAAMPura 3424 Dtd 30.11.2009	5 Acre 5 Kanal 10 Marla	84/18 84/19 84/22 84/23 84/12/1 84/12/2 84/13/1 84/13/2	
4.	<a href="#">Gurgaon</a>	<a href="#">Shishmahal</a> , 1733 AD	<a href="#">Farrukhnagar</a>	9053-(3) Ed.III-67/ 1184 Dtd 4.1.1960	5321Sq yard	(1472) 251/10 as per assessment list 2012- 13	



Sl. No	District	Name of the Monument/Site & Period	Location	Notification No	Area	Khasra No	Photograph
5.	<a href="#">Hisar</a>	Dargha <a href="#">Char Outub</a> Complex, <i>circa</i> 12 <sup>th</sup> to 14 <sup>th</sup> century AD	<a href="#">Hansi</a>	12/17-2008-pura/3712-18 Dtd 16.12.2009	4 Kanal 3 Marla  23 Kanal 13 Marla	987-988	
6.	<a href="#">Hissar</a>	JahajKothi, <i>circa</i> 18 <sup>th</sup> century AD	<a href="#">Hissar</a>	45/5/92-Edu. III (6) Dtd 17.1./8.2. 1996	12 Kanal 8 Marla	1578/27	
7.	Jind	Ancient Mound, Karsola, Harappan,PGW	Kirsola	17/42-2006-Pura/146-151 Dtd 14.1.2011	93 Kanal	172/1	
8.	Jind	Old For, <i>circa</i> -18 <sup>th</sup> century AD	Safidon	12/156/2007-Pura/2474 Dtd 13.10.10	42 Kanal 8 Marla	304	
9.	Kaithal	<a href="#">Ancient Mound Balu</a> , Harappan	22 kilometres (14 mi) south of the city of Kaithal	17/24-87- pura/3479-84 Dtd 28.12.10	109 Kanal 8 Marla	20/11to 20/15/2	
10.	<a href="#">Kaithal</a>	<a href="#">Tomb of Saikh Taiyab</a> , <i>circa</i> 16 <sup>th</sup> Century A.D	<a href="#">Kaithal</a>	9053-(3) Ed.III-67/ 1184 Dtd 4.1.1960	No Record		

Sl. No	District	Name of the Monument/Site & Period	Location	Notification No	Area	Khasra No	Photograph
11.	Kaithal	Brick Baoli, <i>Circa</i> 18-19 <sup>th</sup> century AD	Kaithal	12/162-2001-Pura/180 Dtd 10.1.2008	2Kanal 17 Marla	370	
12.	<a href="#">Karnal</a>	<a href="#">Old Badshahi Bridge</a> , 1540-44 AD	<a href="#">Karnal</a> city	9053-(3) Ed.III-67/ 1184 Dtd 4.1.1960	No Record		
13.	Karnal	Victoria Memorial Hall, 19th century AD	Karnal	16/73-2003-Pura/2839-44 dtd 26.6.13	2 Bigha 13 Biswa	4825	
14.	Karnal	Prachin Shiv Mandir, <i>Circa</i> 18-19 <sup>th</sup> century AD	Village Salwan	12/168-2008-Pura/3148Dtd 20.8.2008	28 Kanal 16 Marla	482	

Sl. No	District	Name of the Monument/Site & Period	Location	Notification No	Area	Khasra No	Photograph
15.	<a href="#">Kurukshetra</a>	Temple Site of Pracheen Shiva Mandir ( <a href="#">Ancient Shiva Temple</a> ) circa 8-9 <sup>th</sup> century AD	Pehowa	12/168-2008-pura /3148 Dtd 35	26 Kanal		
16.	<a href="#">Kurukshetra</a>	Buddhist Stupa (Pracheen Boudh Stupa), 1st Century A.D. – 8 <sup>th</sup> century A.D.	Thaneswar	12/99-91-pura/179 Dtd 19.1.2011	3 Acre 2 Kanal 8 Marla	41/46/2	
17.	<a href="#">Kurukshetra</a>	<a href="#">Vishwamitra</a> Ka Tila, circa 8-9 <sup>th</sup> AD	Pehowa	45/25/90- dtd 14.9.95	6 Kanal 6Marla	2128	
18.	<a href="#">Mahendragarh</a>	<a href="#">Mosque of Pir Turkman and Tomb</a> , circa 12 <sup>th</sup> to 17 <sup>th</sup> century AD	<a href="#">Narnaul</a>	46-(GOI)- (2)Ed.II-68/ 3285 Dt 15.2.1968	40 Biswas		

Sl. No	District	Name of the Monument/Site & Period	Location	Notification No	Area	Khasra No	Photograph
19.	<a href="#">Mahendragarh</a>	<a href="#">Tripolia Gateway</a> , 1589 AD	<a href="#">Narnaul</a>	46-(GOI)- (2)Ed.II-68/ 3285 Dt 15.2.1968	5 Biswa	5260	
20.	<a href="#">Mahendragarh</a>	<a href="#">Tomb of Shah Nizam</a> , circa 16 <sup>th</sup> century AD	<a href="#">Narnaul</a>	46-(GOI)- (2)Ed.II-68/ 3285 Dt 15.2.1968	46 Biswas		
21.	<a href="#">Mahendragarh</a>	<a href="#">Chor Gumbad</a> , 1351-88 AD	<a href="#">Narnaul</a>	46-(GOI)- (2)Ed.II-68/ 3285 Dt 15.2.1968	7Kanal 11Marla	1115	
22.	<a href="#">Mahendragarh</a>	<a href="#">Shobha Sagar Talab</a> , circa 18 <sup>th</sup> century AD	<a href="#">Narnaul</a>	46-(GOI)- (2)Ed.II-68/ 3285 Dt 15.2.1968	13 Bigha 17 Marla	4416-17, 4398	
23.	<a href="#">Mahendragarh</a>	<a href="#">Chatta Rai Bal Mukund Das</a> , circa 17 <sup>th</sup> century AD	<a href="#">Narnaul</a>	46-(GOI)- (2)Ed.II-68/ 3285 Dt 15.2.1968	1.25 Bigha		
24.	<a href="#">Mahendragarh</a>	<a href="#">Mirza Ali Jaan's Takhat and Baoli</a> , 1556-1605 AD	<a href="#">Narnaul</a>	46-(GOI)- (2)Ed.II-68/ 3285 Dt 15.2.1968	3 Bigha 9 Biswa	3024-3033-35	

Sl. No	District	Name of the Monument/Site & Period	Location	Notification No	Area	Khasra No	Photograph
25.	<a href="#">Mewat</a>	Dehra Mandir, 1451 AD	<a href="#">Firojpur</a> Jhirka	4/66-89-Edu II(3) Dtd 24.4.1981	8 Kanal	Kila No 16/21	
26.	Palwal	Ancient Gumbad (Maqbara), circa 17th century AD	Palwal	12/4/2011-Part Pura/1482-87 Dtd 10.8.2015	4 Kanal 1 Marla	637/1,2,3,4	
27.	<a href="#">Panchkula</a>	<a href="#">Bhima Devi Temple Complex</a> , circa 9-11 <sup>th</sup> Century AD	<a href="#">Pinjore</a>	5237-Edu-II (6E)-74/200/2 Dtd 25.6.1974	3 Bigha 1 Biswa	162,169	
28.	<a href="#">Panchkula</a>	Nahan Kothi, 19 <sup>th</sup> century AD	<a href="#">Panchkula</a>	12/161-99-Pura/2234 Dtd 27.11.2007	1960 Sq M.	16/28	
29.	<a href="#">Yamunanagar</a>	Ancient Mound(Sugh), Circa 5 <sup>th</sup> Century BC to 12 <sup>th</sup> Century AD	Village Amadalpur	1/93/98-IAAM Dtd 18 .5.2000	260 Bigha 6 Biswa	174 and adjoining area	

Sl. No	District	Name of the Monument/Site & Period	Location	Notification No	Area	Khasra No	Photograph
30.	<a href="#">Yamunanagar</a>	Brick Stupa (Buddhist Stupa), circa 3 <sup>rd</sup> Century BC	Chaneti	1973-4/52-79Ed II (3) Dtd 26.6.1980	3-3 1-17 5-0 1-11 2-0 4-0 <hr/> 17 Kanal 11 Marla	68 69 70 15 11 20	
31.	Palwal	Ancient mound Kachhi Kheda, <i>PGW-Kushana Pd</i> circa 12 <sup>th</sup> Century BC to 1 <sup>st</sup> Century AD	Garhi patti ,Hodal	12/171/2012- Pura 7485-91, Dtd. 3 February 2017	39 Kanal 14 Marla	449/66	
32.	Nuh	Sheikh Mussa Ki Dargah & Jhulti Minar The mosque mentions Hijri era 1142 (approximately 14 <sup>th</sup> century) as date of construction. The arches and gateways (18 <sup>th</sup> to early 19 <sup>th</sup> century) have a late Mughal treatment mixed with Rajput style.	Nuh	8 <sup>th</sup> May 2017, vide Memo No 12/171-2016/Pura 8889	24 Kanal 7 Marla	80	